

**FIGURE 1
Highway Map**



Columbus County

North Carolina

Comprehensive Transportation Plan

DRAFT

Plan date: 07/12/24

Freeways
 Existing
 Needs Improvement
 Recommended

Expressways
 Existing
 Needs Improvement
 Recommended

Boulevards
 Existing
 Needs Improvement
 Recommended

Other Major Thoroughfares
 Existing
 Needs Improvement
 Recommended

Minor Thoroughfares
 Existing
 Needs Improvement
 Recommended

Existing Interchange
 Proposed Interchange
 Interchange Needs Improvement
 Existing Grade Separation
 Proposed Grade Separation



WebAddress



0 1 2 4 6 8 Miles

Sheet 2 of 5

Base map date: September 2022
 Refer to CTP document for more details

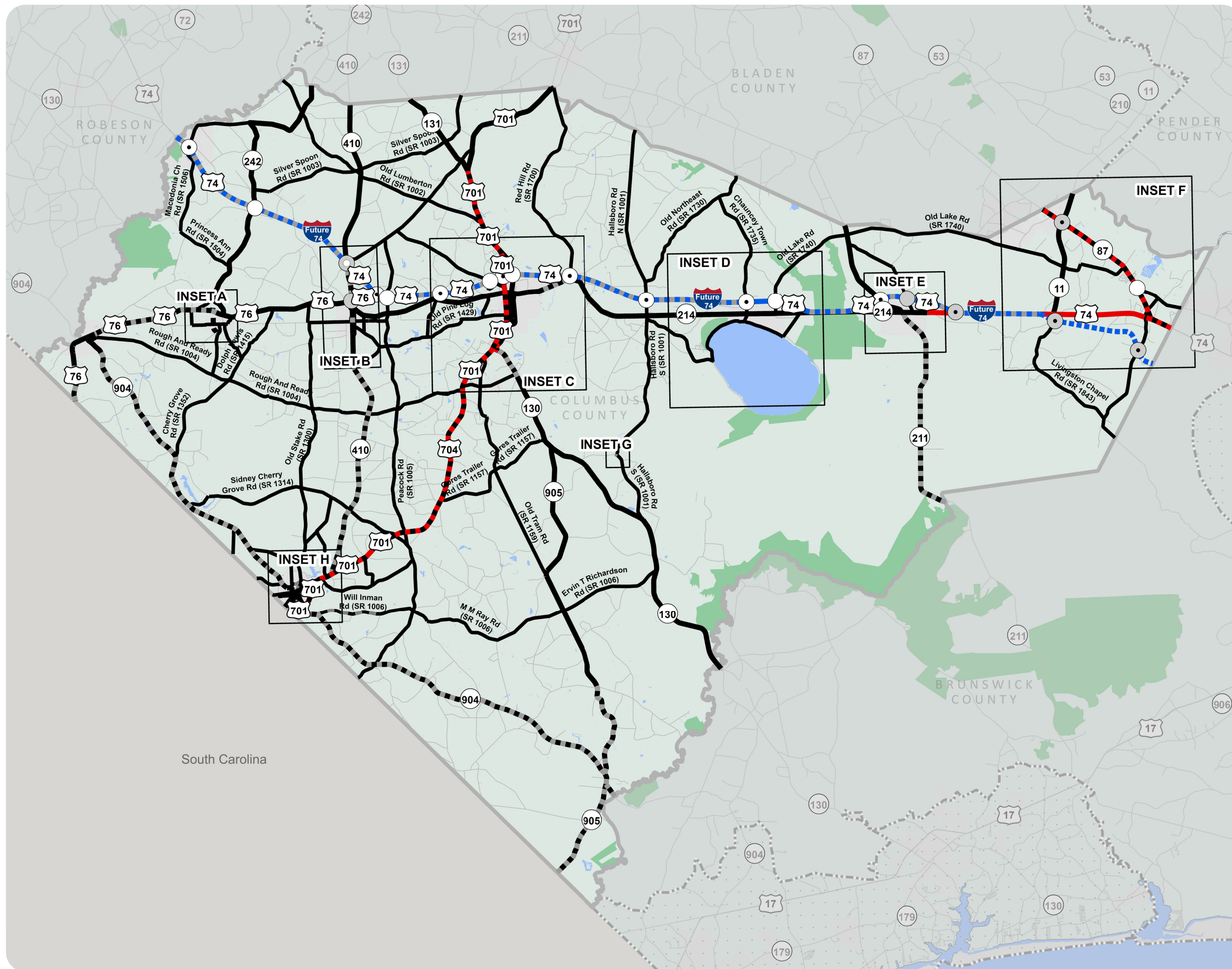



FIGURE 1
Highway Map
 INSET A



Columbus County

North Carolina

Comprehensive Transportation Plan

DRAFT

Plan date: 07/12/24

Freeways

- Existing
- Needs Improvement
- Recommended

Expressways

- Existing
- Needs Improvement
- Recommended

Boulevards

- Existing
- Needs Improvement
- Recommended

Other Major Thoroughfares

- Existing
- Needs Improvement
- Recommended

Minor Thoroughfares

- Existing
- Needs Improvement
- Recommended

- Existing Interchange
- Proposed Interchange
- Interchange Needs Improvement
- Existing Grade Separation
- Proposed Grade Separation



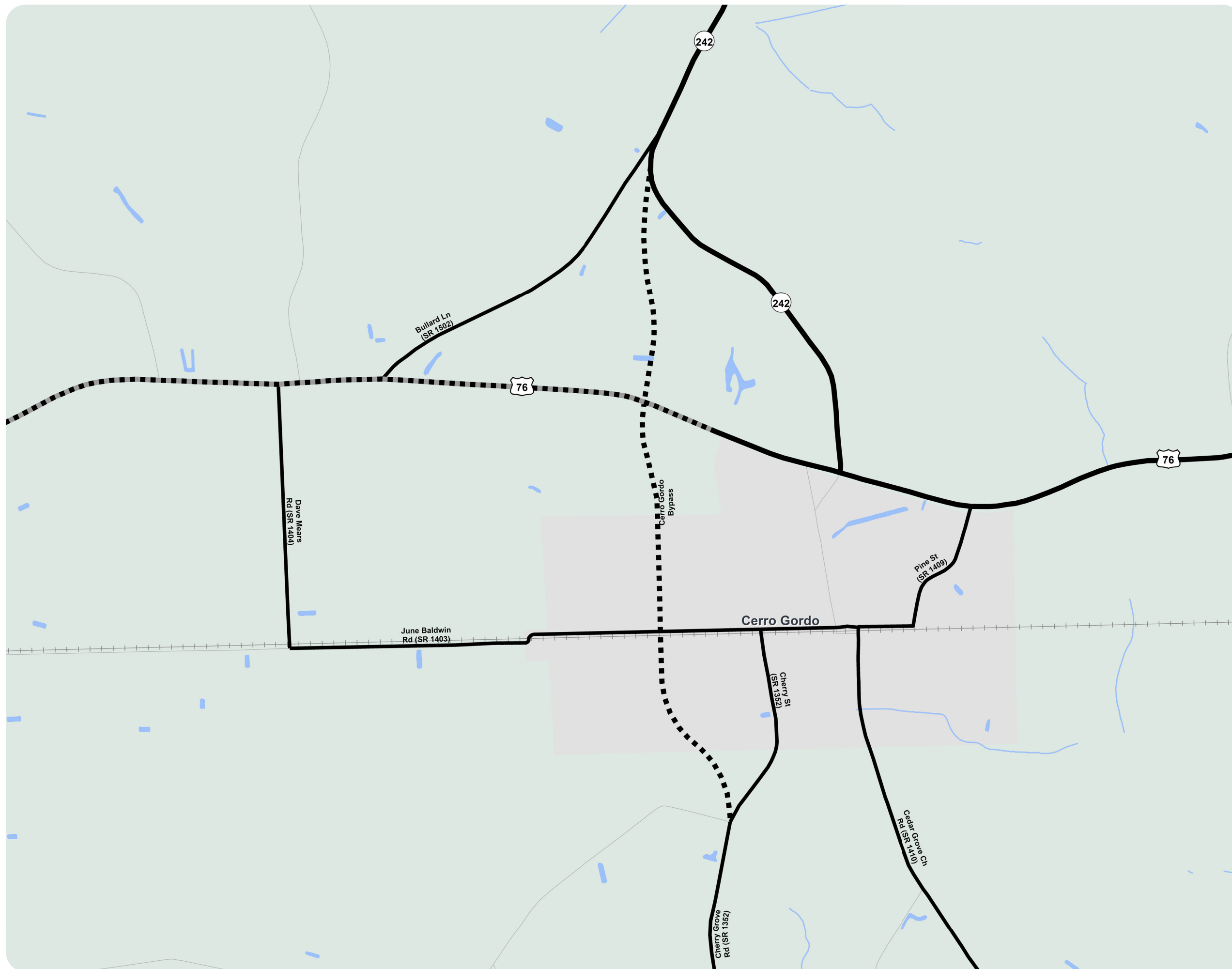
WebAddress




Sheet 2A of 5

Base map date: September 2022

Refer to CTP document for more details



**FIGURE 1
Highway Map
INSET B**



Columbus County

North Carolina

Comprehensive Transportation Plan

DRAFT

Plan date: 07/12/24

Freeways

- Existing
- Needs Improvement
- Recommended

Expressways

- Existing
- Needs Improvement
- Recommended

Boulevards

- Existing
- Needs Improvement
- Recommended

Other Major Thoroughfares

- Existing
- Needs Improvement
- Recommended

Minor Thoroughfares

- Existing
- Needs Improvement
- Recommended

- Existing Interchange
- Proposed Interchange
- Interchange Needs Improvement
- Existing Grade Separation
- Proposed Grade Separation



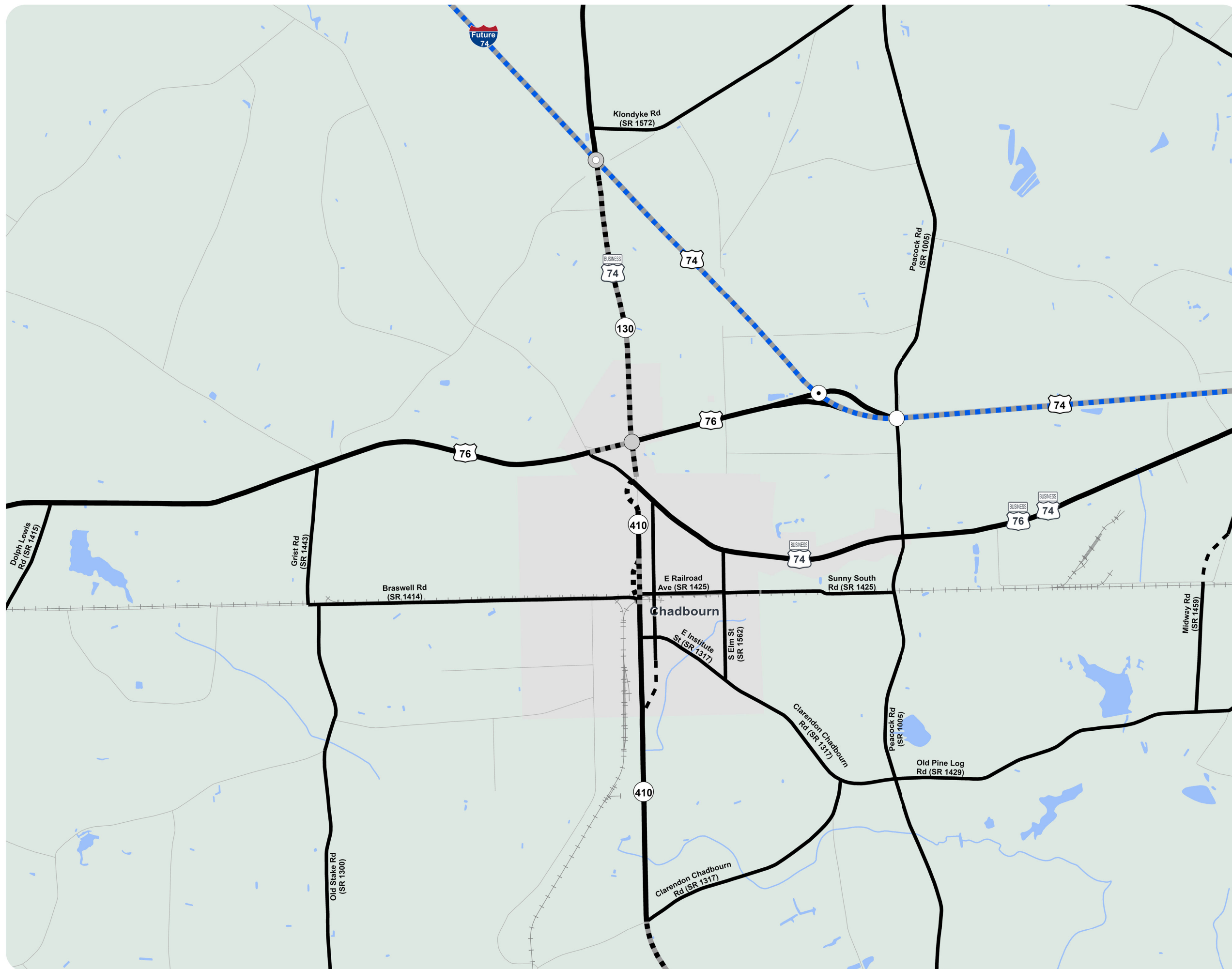
WebAddress




Sheet 2B of 5

Base map date: September 2022

Refer to CTP document for more details



**FIGURE 1
Highway Map
INSET C**



Columbus County

North Carolina

**Comprehensive
Transportation Plan**

DRAFT

Plan date: 07/12/24

Freeways

- Existing
- Needs Improvement
- Recommended

Expressways

- Existing
- Needs Improvement
- Recommended

Boulevards

- Existing
- Needs Improvement
- Recommended

Other Major Thoroughfares

- Existing
- Needs Improvement
- Recommended

Minor Thoroughfares

- Existing
- Needs Improvement
- Recommended

- Existing Interchange
- Proposed Interchange
- Interchange Needs Improvement
- Existing Grade Separation
- Proposed Grade Separation



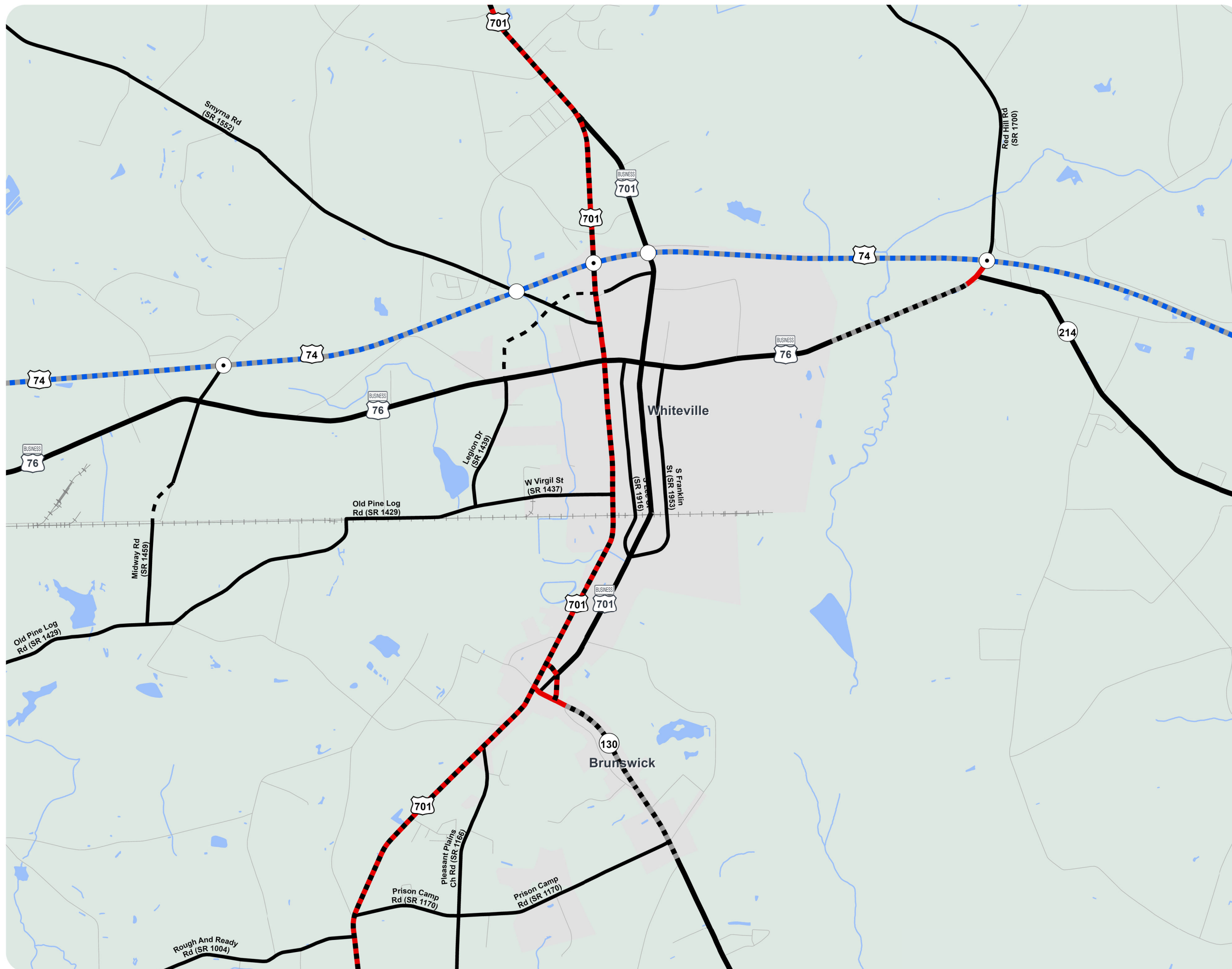
WebAddress




Sheet 2C of 5

Base map date: September 2022

Refer to CTP document for more details



**FIGURE 1
Highway Map
INSET D**



Columbus County

North Carolina

Comprehensive Transportation Plan

DRAFT

Plan date: 07/12/24

Freeways

- Existing
- Needs Improvement
- Recommended

Expressways

- Existing
- Needs Improvement
- Recommended

Boulevards

- Existing
- Needs Improvement
- Recommended

Other Major Thoroughfares

- Existing
- Needs Improvement
- Recommended

Minor Thoroughfares

- Existing
- Needs Improvement
- Recommended

- Existing Interchange
- Proposed Interchange
- Interchange Needs Improvement
- Existing Grade Separation
- Proposed Grade Separation



WebAddress



0 0.17 0.35 0.7 1.05 1.4 Miles

Sheet 2D of 5

Base map date: September 2022

Refer to CTP document for more details

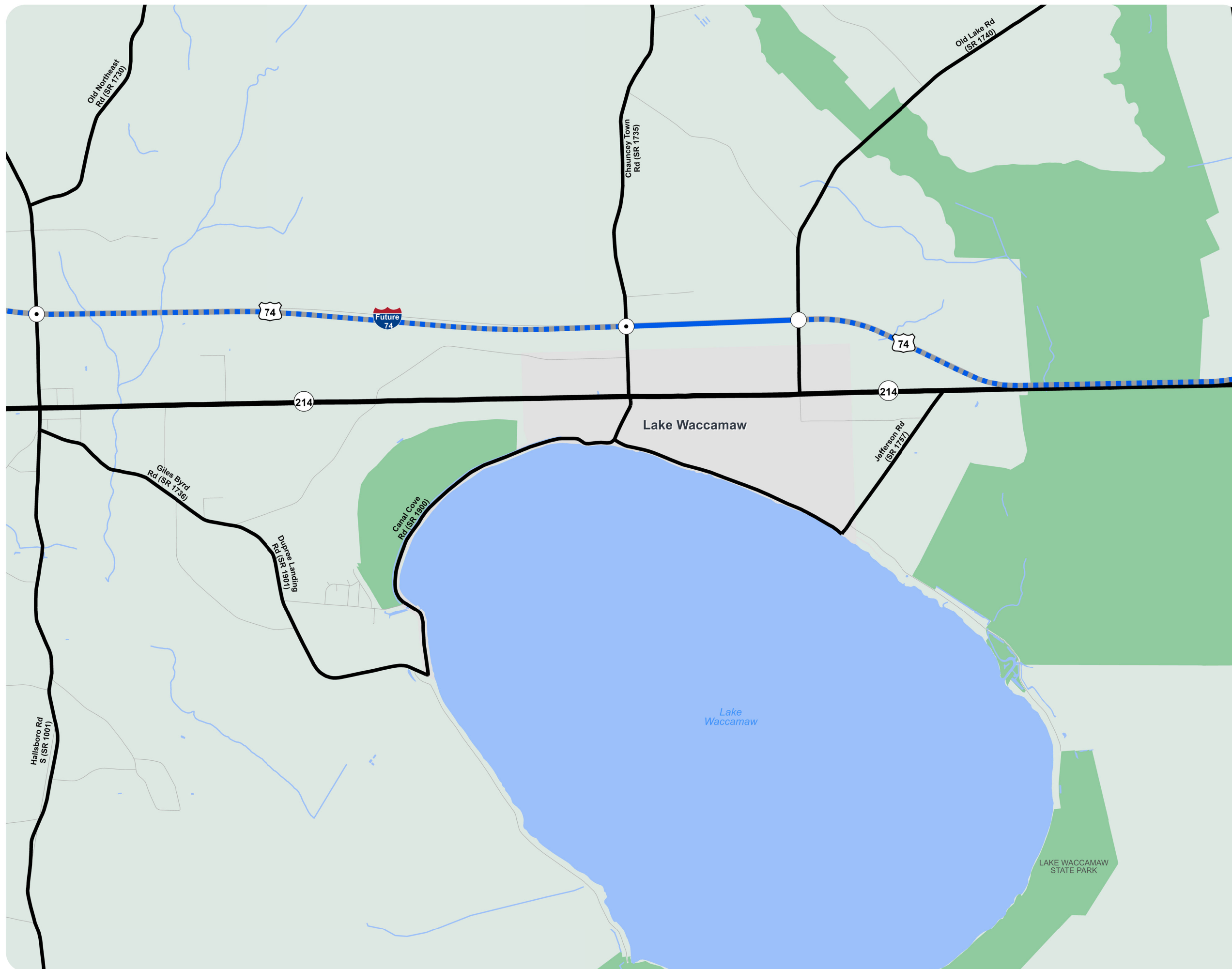



FIGURE 1
Highway Map
INSET E



Columbus County

North Carolina

Comprehensive Transportation Plan

DRAFT

Plan date: 07/12/24

Freeways

- Existing
- Needs Improvement
- Recommended

Expressways

- Existing
- Needs Improvement
- Recommended

Boulevards

- Existing
- Needs Improvement
- Recommended

Other Major Thoroughfares

- Existing
- Needs Improvement
- Recommended

Minor Thoroughfares

- Existing
- Needs Improvement
- Recommended

- Existing Interchange
- Proposed Interchange
- Interchange Needs Improvement
- Existing Grade Separation
- Proposed Grade Separation



WebAddress



Sheet 2E of 5

Base map date: September 2022
Refer to CTP document for more details

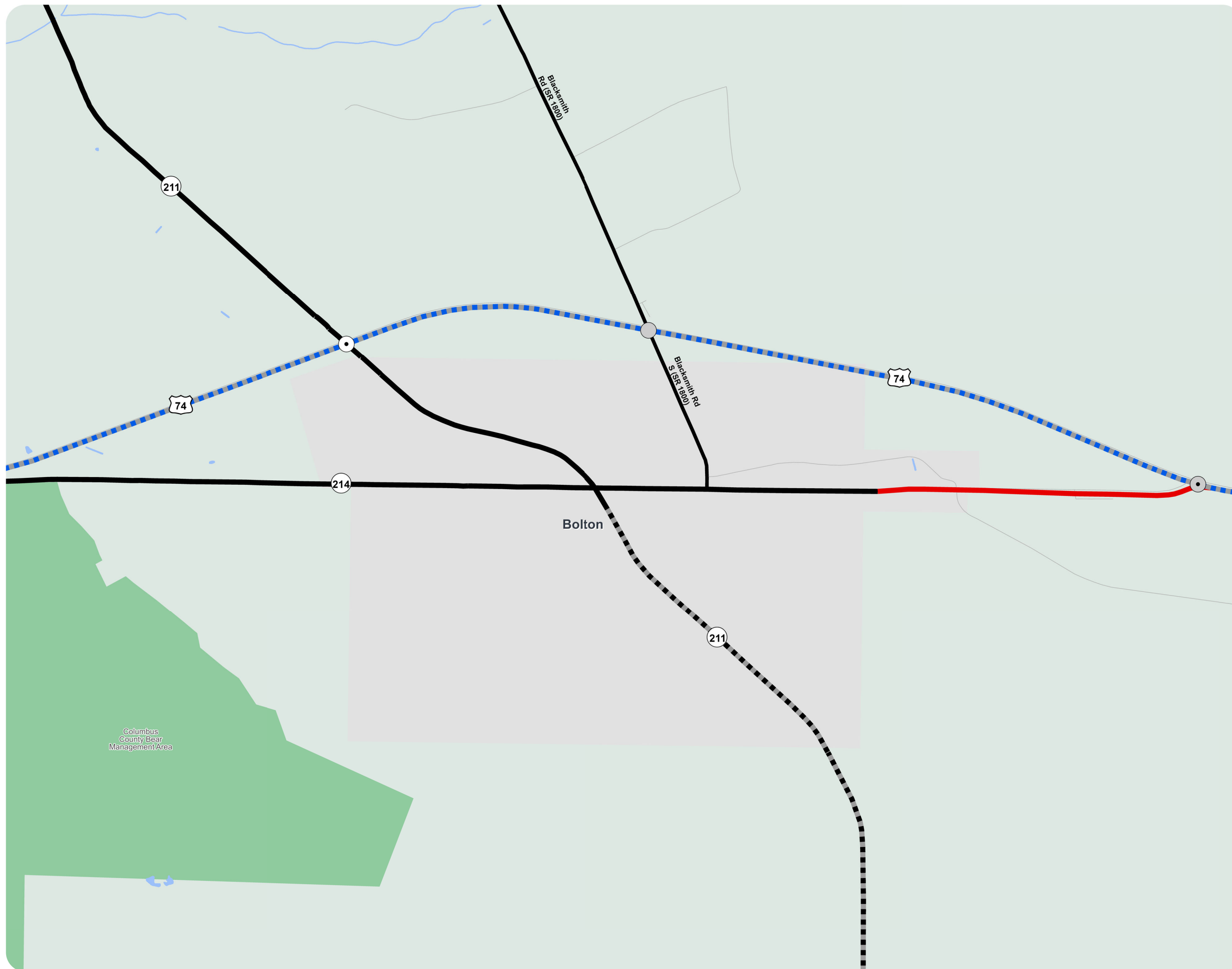


FIGURE 1
Highway Map
INSET F



Columbus County

North Carolina

Comprehensive Transportation Plan

DRAFT

Plan date: 07/12/24

Freeways

- Existing
- Needs Improvement
- Recommended

Expressways

- Existing
- Needs Improvement
- Recommended

Boulevards

- Existing
- Needs Improvement
- Recommended

Other Major Thoroughfares

- Existing
- Needs Improvement
- Recommended

Minor Thoroughfares

- Existing
- Needs Improvement
- Recommended

- Existing Interchange
- Proposed Interchange
- Interchange Needs Improvement
- Existing Grade Separation
- Proposed Grade Separation



WebAddress



Sheet 2F of 5

Base map date: September 2022

Refer to CTP document for more details

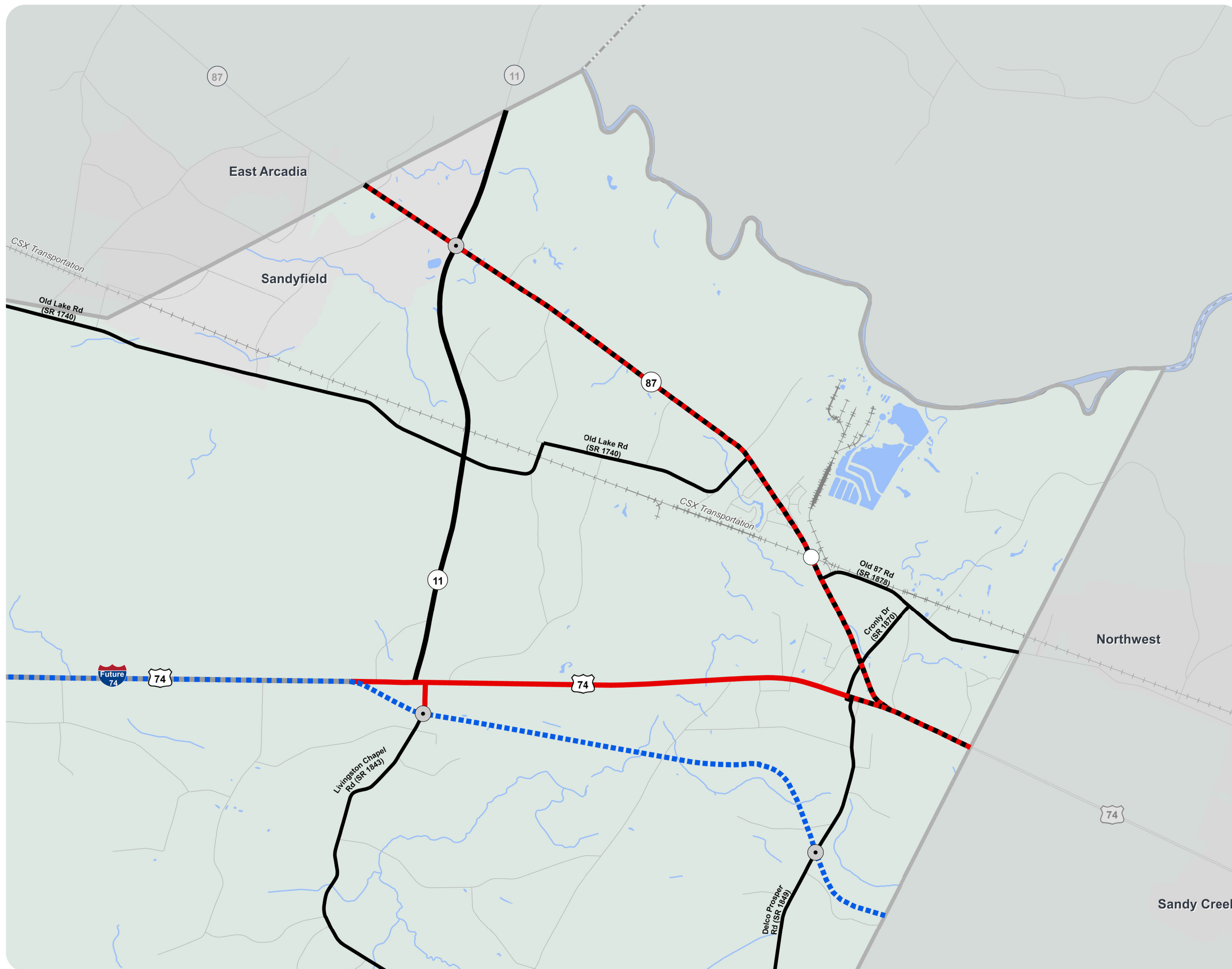



FIGURE 1
Highway Map
INSET G



Columbus County

North Carolina

Comprehensive Transportation Plan

DRAFT

Plan date: 07/12/24

Freeways

- Existing
- Needs Improvement
- Recommended

Expressways

- Existing
- Needs Improvement
- Recommended

Boulevards

- Existing
- Needs Improvement
- Recommended

Other Major Thoroughfares

- Existing
- Needs Improvement
- Recommended

Minor Thoroughfares

- Existing
- Needs Improvement
- Recommended

- Existing Interchange
- Proposed Interchange
- Interchange Needs Improvement
- Existing Grade Separation
- Proposed Grade Separation



WebAddress



Sheet 2G of 5

Base map date: September 2022

Refer to CTP document for more details



